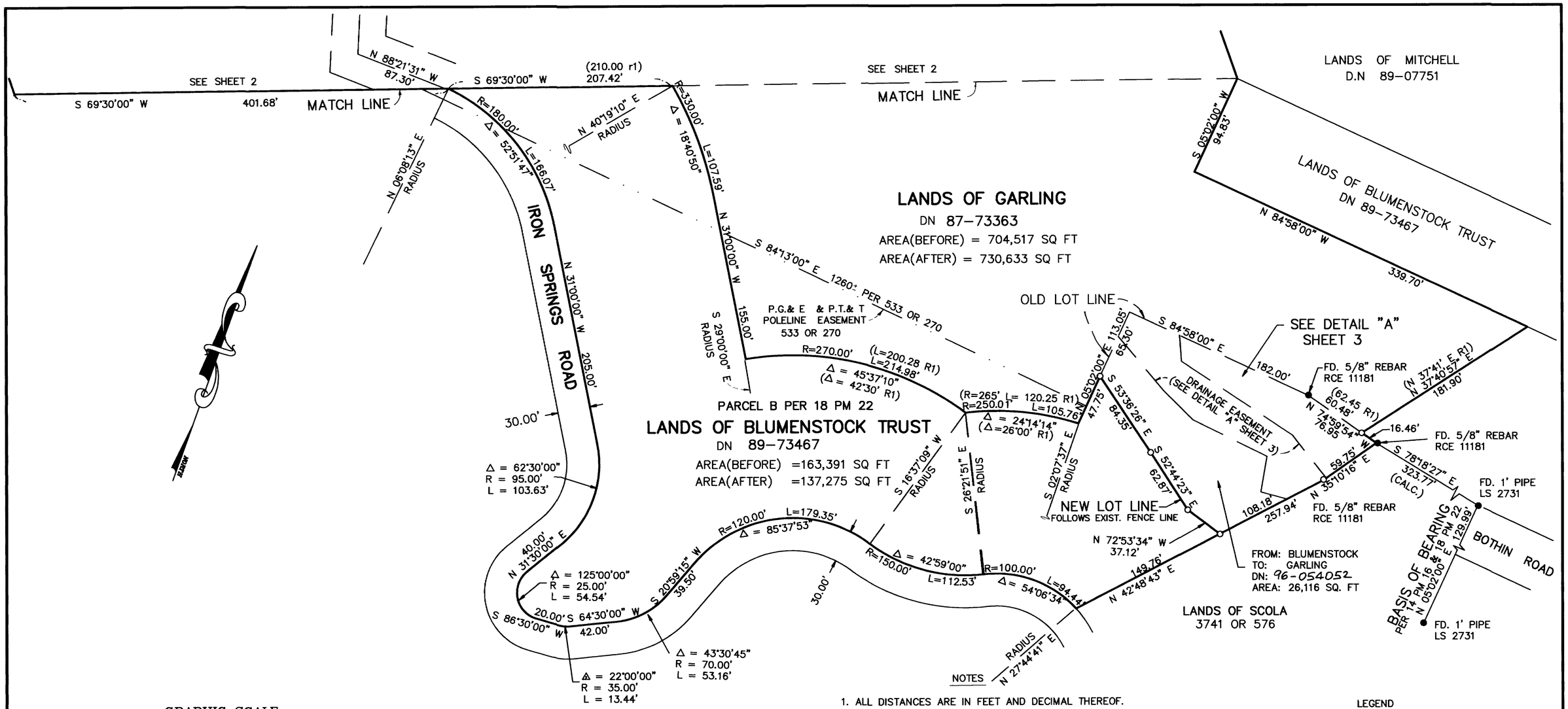

GRAPHIC SCALE

60 0 30 60 120 240

(IN FEET)
1 inch = 60 ft.

NOTES

1. ALL DISTANCES ARE IN FEET AND DECIMAL THEREOF.

BASIS OF BEARING

N 05°02'00"E BETWEEN FOUND TWO PIPES, LS 2731
PER 14 PM 16 & 18 PM 22

LEGEND

R1 — SET 1/2" REBAR & CAP LS 6344
14 PM 16

SURVEYOR'S STATEMENT

THIS MAP CORRECTLY REPRESENTS A SURVEY MADE BY ME OR UNDER MY DIRECTION IN CONFORMANCE WITH THE REQUIREMENTS OF THE LAND SURVEYOR'S ACT AT THE REQUEST OF WENDY GARLING IN JUNE, 1996

LAWRENCE GAYNOR LS 6344 EXP. 12-30-98

LICENSED LAND SURVEYOR
LAWRENCE H. GAYNOR
6344
STATE OF CALIFORNIA

COUNTY SURVEYOR'S STATEMENT

THIS MAP HAS BEEN EXAMINED IN ACCORDANCE WITH SECTION 8766 OF THE LAND SURVEYORS ACT THIS 1ST DAY OF OCT. 1996.

MEHDI MADJD SADJADI
COUNTY SURVEYOR

BY DEPUTY

REGISTERED PROFESSIONAL ENGINEER
JOHN M. WOOLEY
No. 26450
Exp. 3-31
CIVIL
STATE OF CALIFORNIA

RECORDER'S STATEMENT

FILED THIS 15th DAY OF October 1996
AT 9:40 AM IN BOOK 35 OF SURVEYS
AT PAGE 36 AT THE REQUEST OF THE
COUNTY OF MARIN DEPT. OF PUBLIC WORKS
SERIAL NO. 96-055641 FEE $13.00

COUNTY RECORDER

BY DEPUTY

LOT LINE ADJUSTMENT

RECORD OF SURVEY

LANDS OF GARLING
DN 87-73363

LANDS OF BLUMENSTOCK TRUST
DN 89-73467

BEING A PORTION OF RANCHO CANADA DE HERRERA
COUNTY OF MARIN CALIFORNIA

WILLIAM ANRIG & ASSOCIATES
LICENSED LAND SURVEYORS LS 4402
165 HELENS LANE MILL VALLEY CA 94941

SHEET 1 OF 3

SCALE: 1"=60'

DRAWING: 3209
A.P 174-050-89 & 90

CAN No. 7911

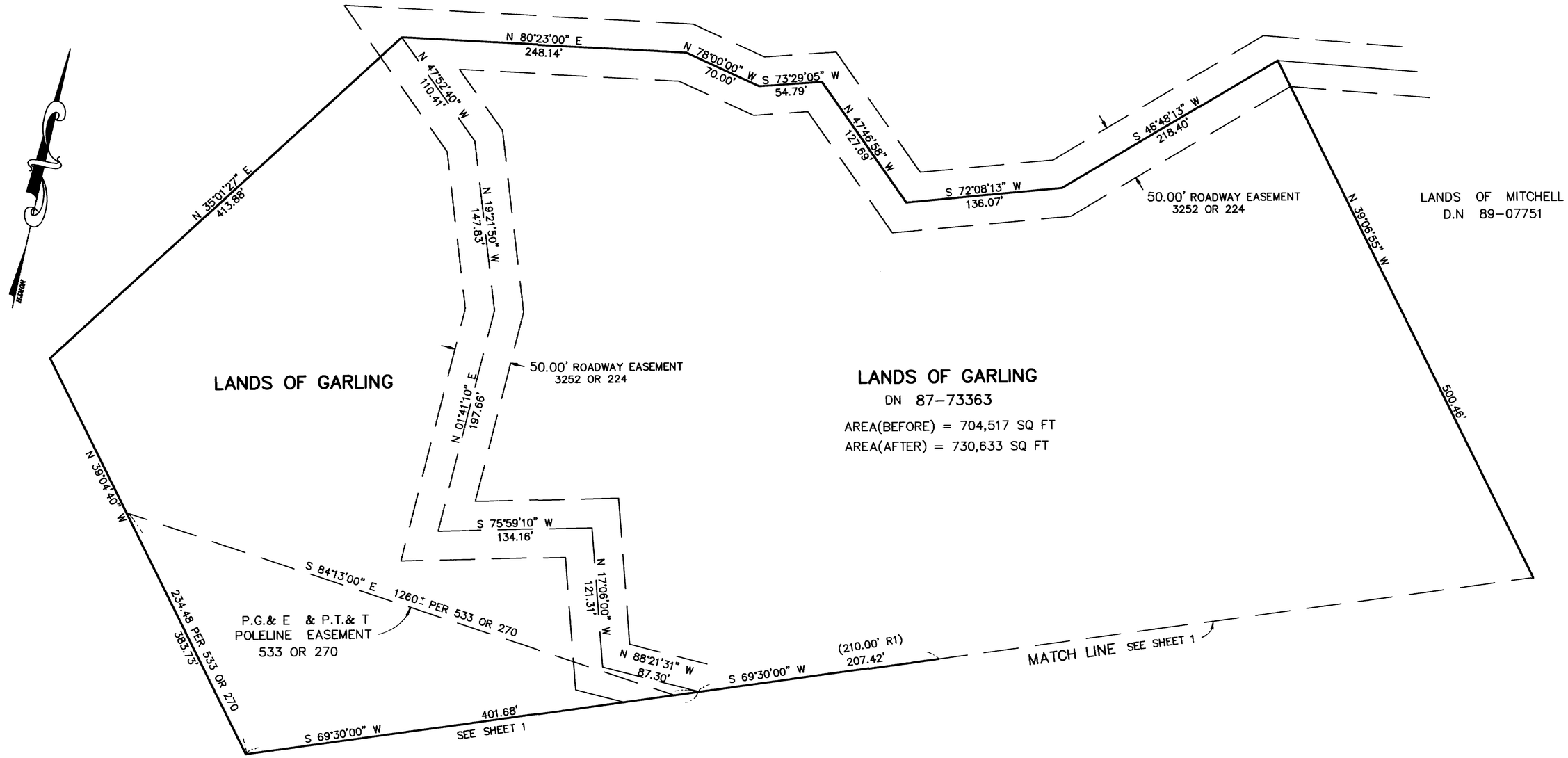

GRAPHIC SCALE

60 0 30 60 120 240

(IN FEET)
1 inch = 60 ft.

NOTES

1. ALL DISTANCES ARE IN FEET AND DECIMAL THEREOF.

BASIS OF BEARING

N 05°02'00"E BETWEEN FOUND TWO PIPES, LS 2731
PER 14 PM 16 & 18 PM 22 (SEE SHEET 1)

LEGEND

R1 14 PM 16

LOT LINE ADJUSTMENT

RECORD OF SURVEY

LANDS OF GARLING
DN 87-73363
LANDS OF BLUMENSTOCK TRUST
DN 89-73467

BEING A PORTION OF RANCHO CANADA DE HERRERA
COUNTY OF MARIN CALIFORNIA

WILLIAM ANRIG & ASSOCIATES
LICENSED LAND SURVEYORS LS 4402
165 HELENS LANE MILL VALLEY CA 94941

SHEET 2 OF 3

SCALE: 1"=60' DRAWING: 3209

A.P 174-050-89 & 90

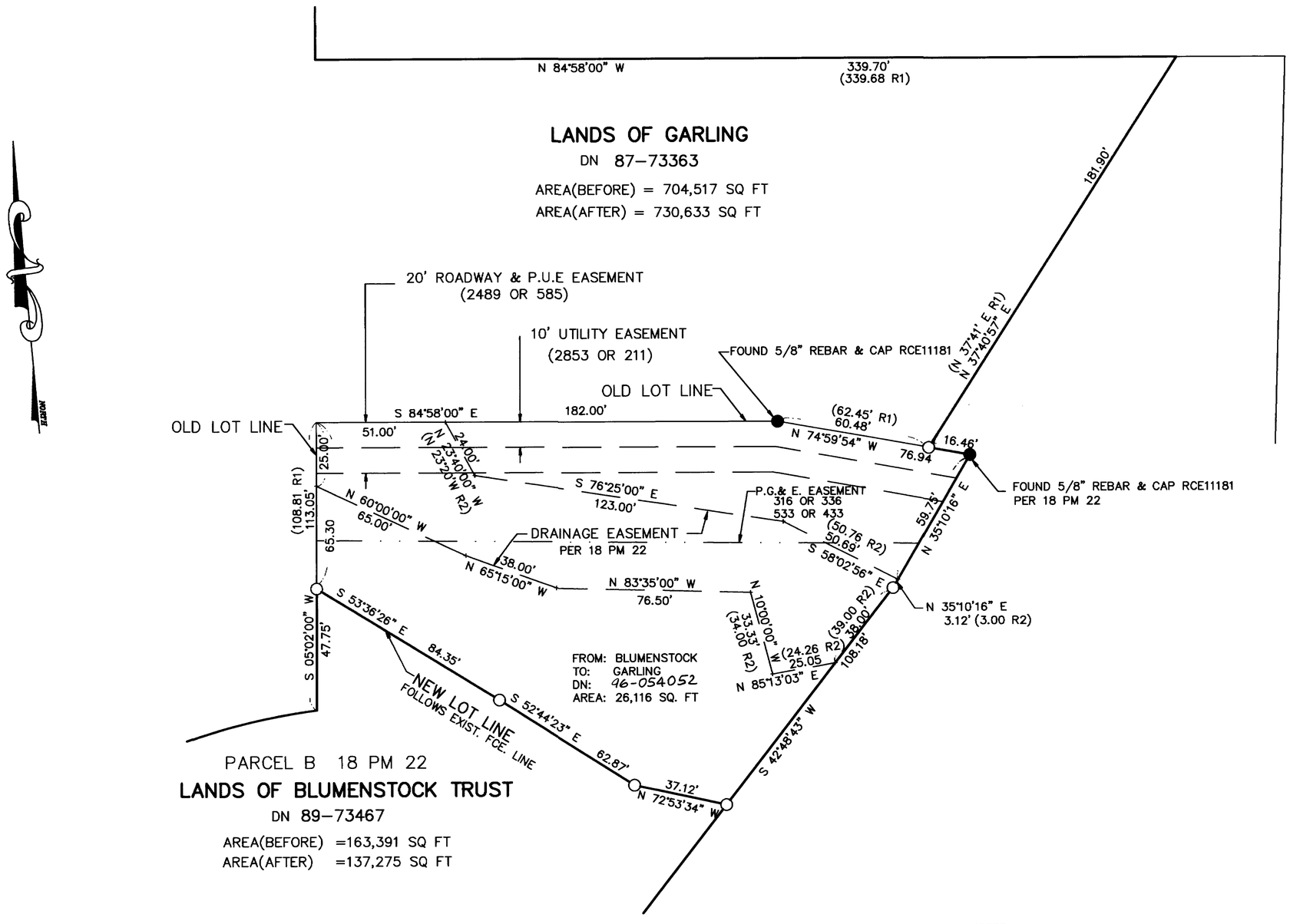

DETAIL "A"
1"=30'

LEGEND

—o—	SET 1/2" REBAR & CAP LS 6344
R1	14 PM 16
R2	18 PM 22

NOTES

1. ALL DISTANCES ARE IN FEET AND DECIMAL THEREOF.

BASIS OF BEARING

N 05°02'00"E BETWEEN FOUND TWO PIPES ,LS 2731
PER 14 PM 16 & 18 PM 22 (SEE SHEET 1)

LOT LINE ADJUSTMENT

RECORD OF SURVEY

LANDS OF GARLING
DN 87-73363
LANDS OF BLUMENSTOCK TRUST
DN 89-73467

BEING A PORTION OF RANCHO CANADA DE HERRERA
COUNTY OF MARIN CALIFORNIA

WILLIAM ANRIG & ASSOCIATES
LICENSED LAND SURVEYORS LS 4402
165 HELENS LANE MILL VALLEY CA 94941

SHEET 3 OF 3

SCALE: 1"=30'

DRAWING: 3209
A.P 174-050-89 & 90