All distances are in feet and decimals thereof.

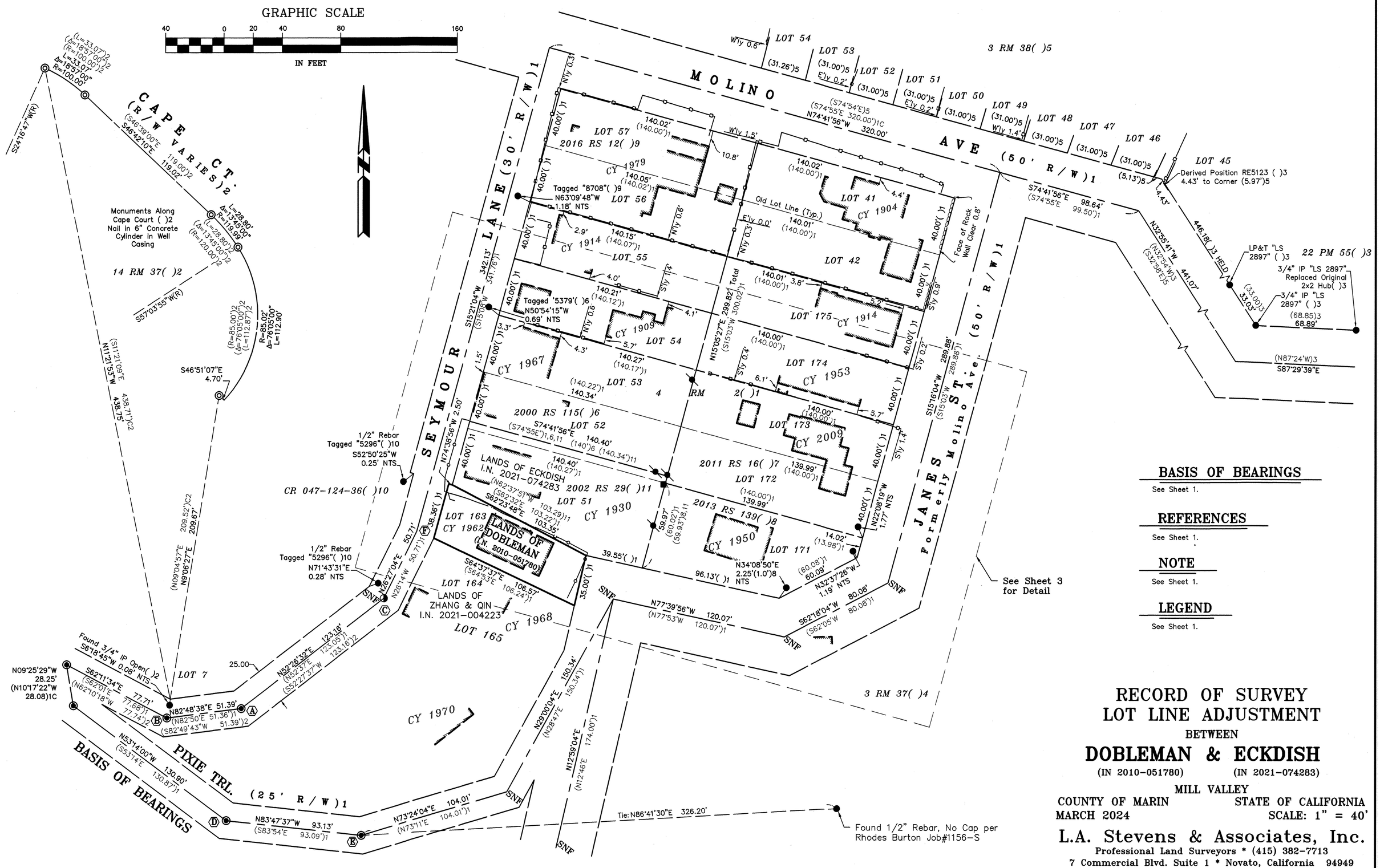

BASIS OF BEARINGS

See Sheet 1.

REFERENCES

See Sheet 1.

NOTE

See Sheet 1.

LEGEND

See Sheet 1.

RECORD OF SURVEY
LOT LINE ADJUSTMENT

BETWEEN

DOBLEMAN & ECKDISH

(IN 2010-051780) (IN 2021-074283)

MILL VALLEY

COUNTY OF MARIN STATE OF CALIFORNIA

MARCH 2024 SCALE: 1" = 40'

L.A. Stevens & Associates, Inc.
Professional Land Surveyors * (415) 382-7713
7 Commercial Blvd. Suite 1 * Novato, California 94949

Copyright © Lawrence A. Stevens 2024

056

All distances are in feet and decimals thereof.

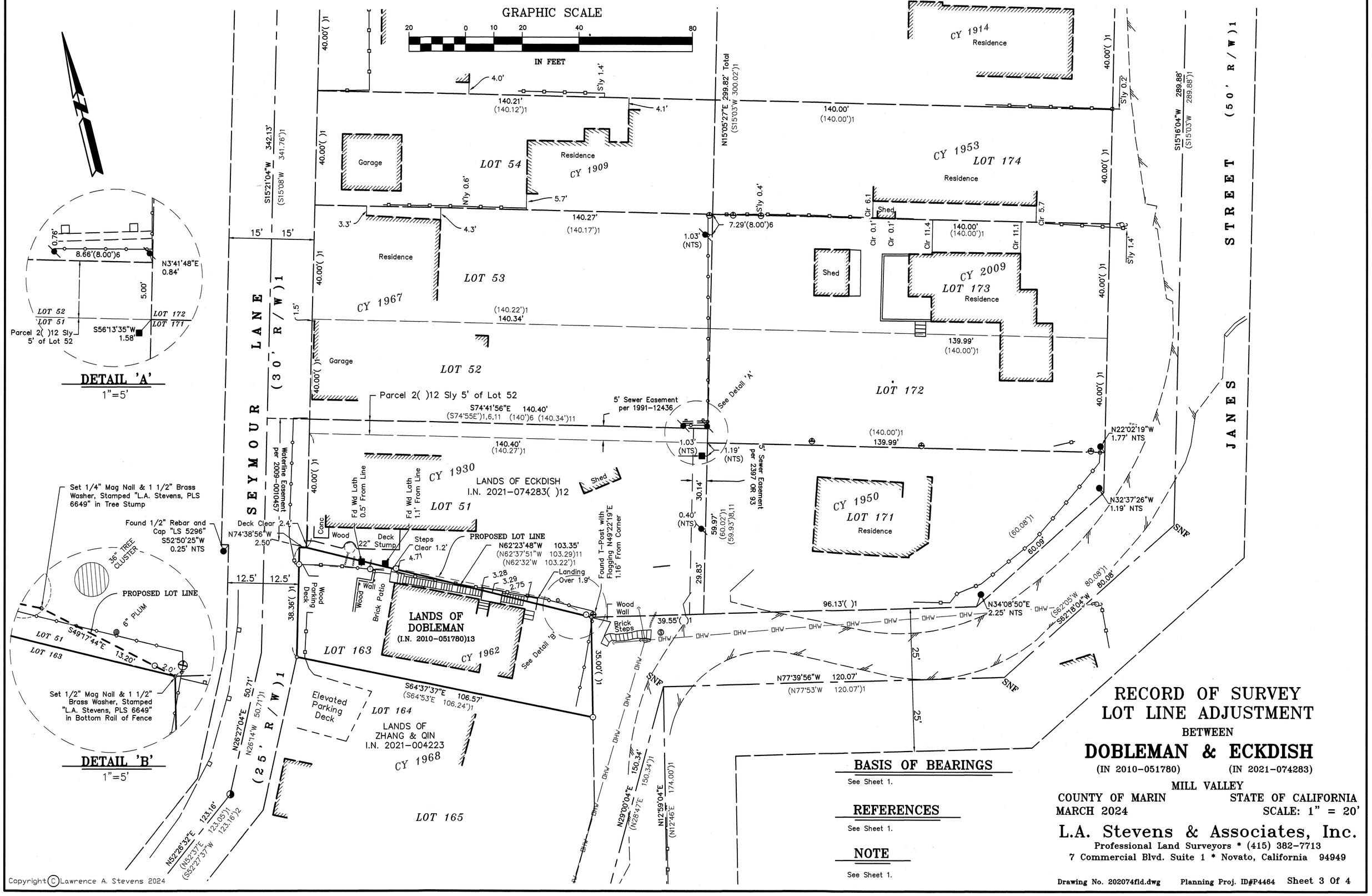

RECORD OF SURVEY
LOT LINE ADJUSTMENT
BETWEEN
DOBLEMAN & ECKDISH
(IN 2010-051780) (IN 2021-074283)

MILL VALLEY
COUNTY OF MARIN STATE OF CALIFORNIA
MARCH 2024 SCALE: 1" = 20'

BASIS OF BEARINGS
See Sheet 1.

REFERENCES
See Sheet 1.

NOTE
See Sheet 1.

L.A. Stevens & Associates, Inc.
Professional Land Surveyors * (415) 382-7713
7 Commercial Blvd. Suite 1 * Novato, California 94949

Drawing No. 202074fld.dwg Planning Proj. ID#P4464 Sheet 3 Of 4

056

All distances are in feet and decimals thereof.

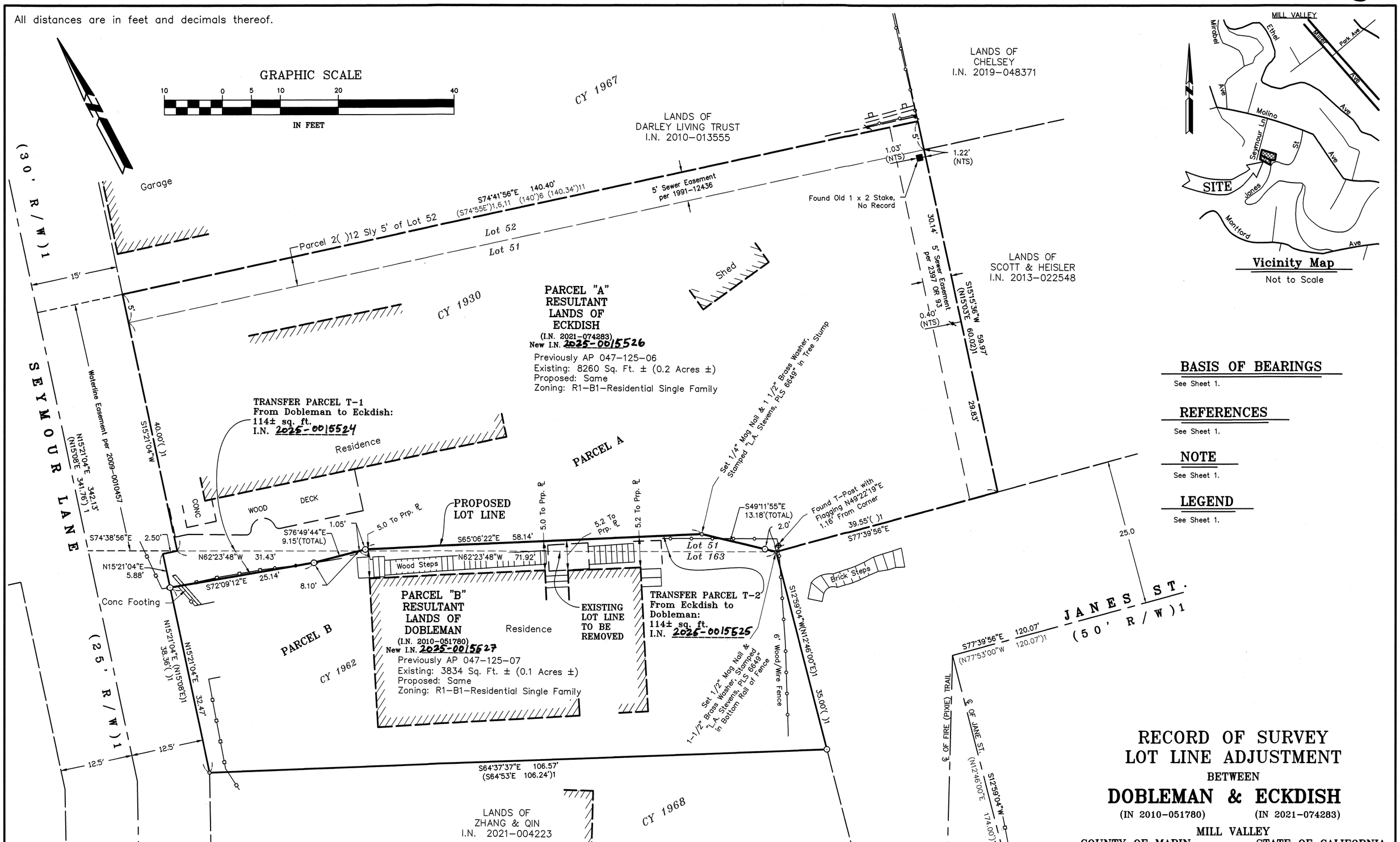

Vicinity Map

Not to Scale

BASIS OF BEARINGS

See Sheet 1.

REFERENCES

See Sheet 1.

NOTE

See Sheet 1.

LEGEND

See Sheet 1.

RECORD OF SURVEY
LOT LINE ADJUSTMENT

BETWEEN

DOBLEMAN & ECKDISH

(IN 2010-051780) (IN 2021-074283)

MILL VALLEY

COUNTY OF MARIN STATE OF CALIFORNIA

MARCH 2024 SCALE: 1" = 10'

L.A. Stevens & Associates, Inc.

Professional Land Surveyors * (415) 382-7713

7 Commercial Blvd. Suite 1 * Novato, California 94949

Copyright © Lawrence A. Stevens 2024