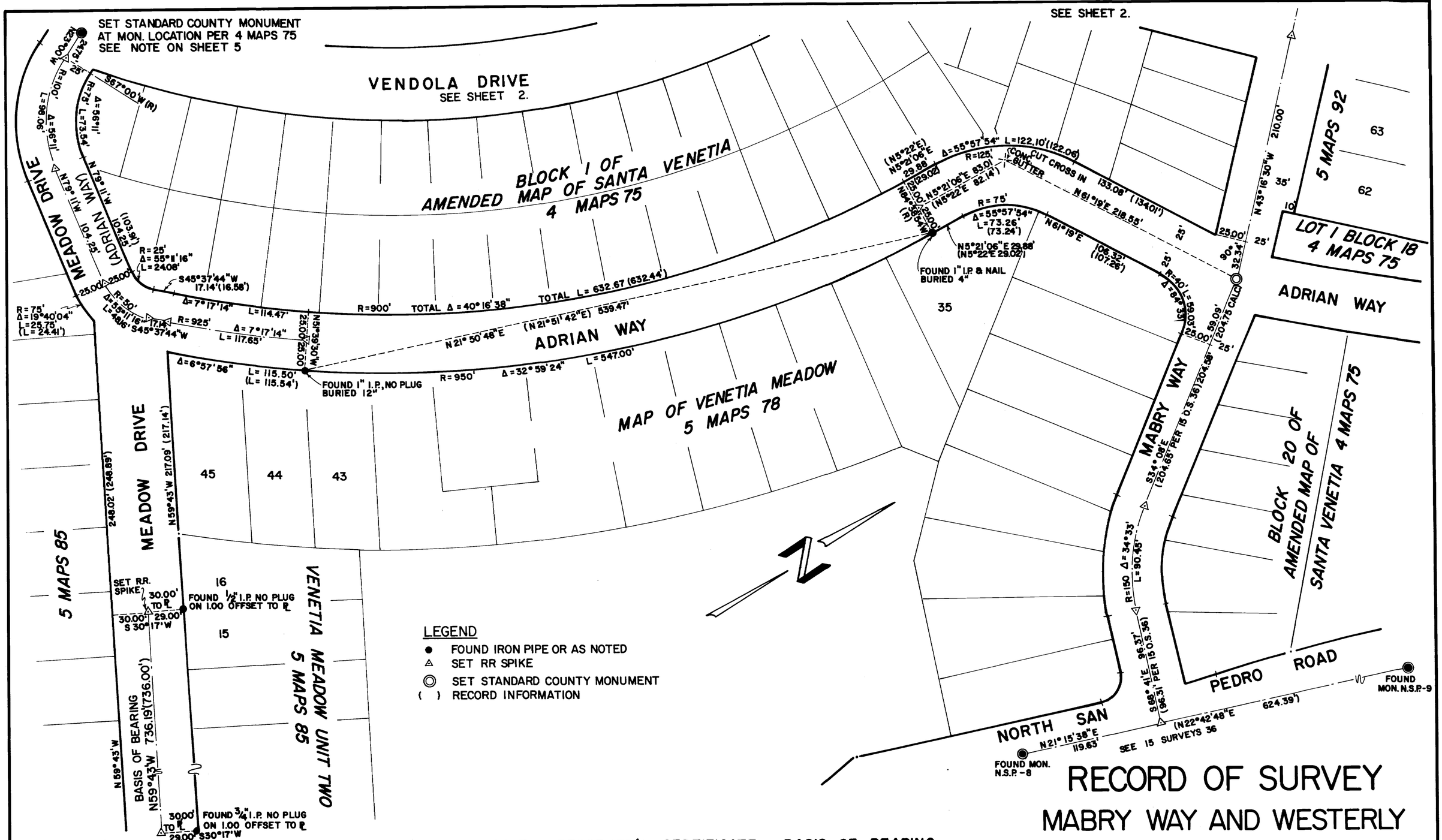

SURVEYOR'S CERTIFICATE

This map correctly represents a survey made by me or under my direction in conformance with the requirements of the Land Surveyor's Act at the request of MARIN COUNTY DEPARTMENT OF PUBLIC WORKS in JANUARY, 1980

Donald H. Thomas
No. L.S. 3288

COUNTY SURVEYOR'S CERTIFICATE

This map has been examined for conformance with the requirements of the Land Surveyor's Act this 30th day of December, 1980

John M. Baker
County Surveyor No. C 21,281

REGISTERED PROFESSIONAL ENGINEER JOHN MICHAEL BAKER CIVIL STATE OF CALIFORNIA

By Deputy

RECORDER'S CERTIFICATE

Filed this 30th day of December, 1980 at 12:30 P.M. in Book 16 of Surveys at page 91 at the request of Dept of Public Works
Serial 57710
No Fee;

N. Bruce Shafer
County Recorder

By Deputy Alice Lake

BASIS OF BEARING

N 59°43' W on ℄ Meadow Drive as shown on 5 Maps 85

RECORD OF SURVEY

MABRY WAY AND WESTERLY PORTION OF VENDOLA DRIVE

Department of Public Works
Marin County, California

Field Book 378
Scale this sheet: 1"=50'

Sheet 1 of 5

Can 4826

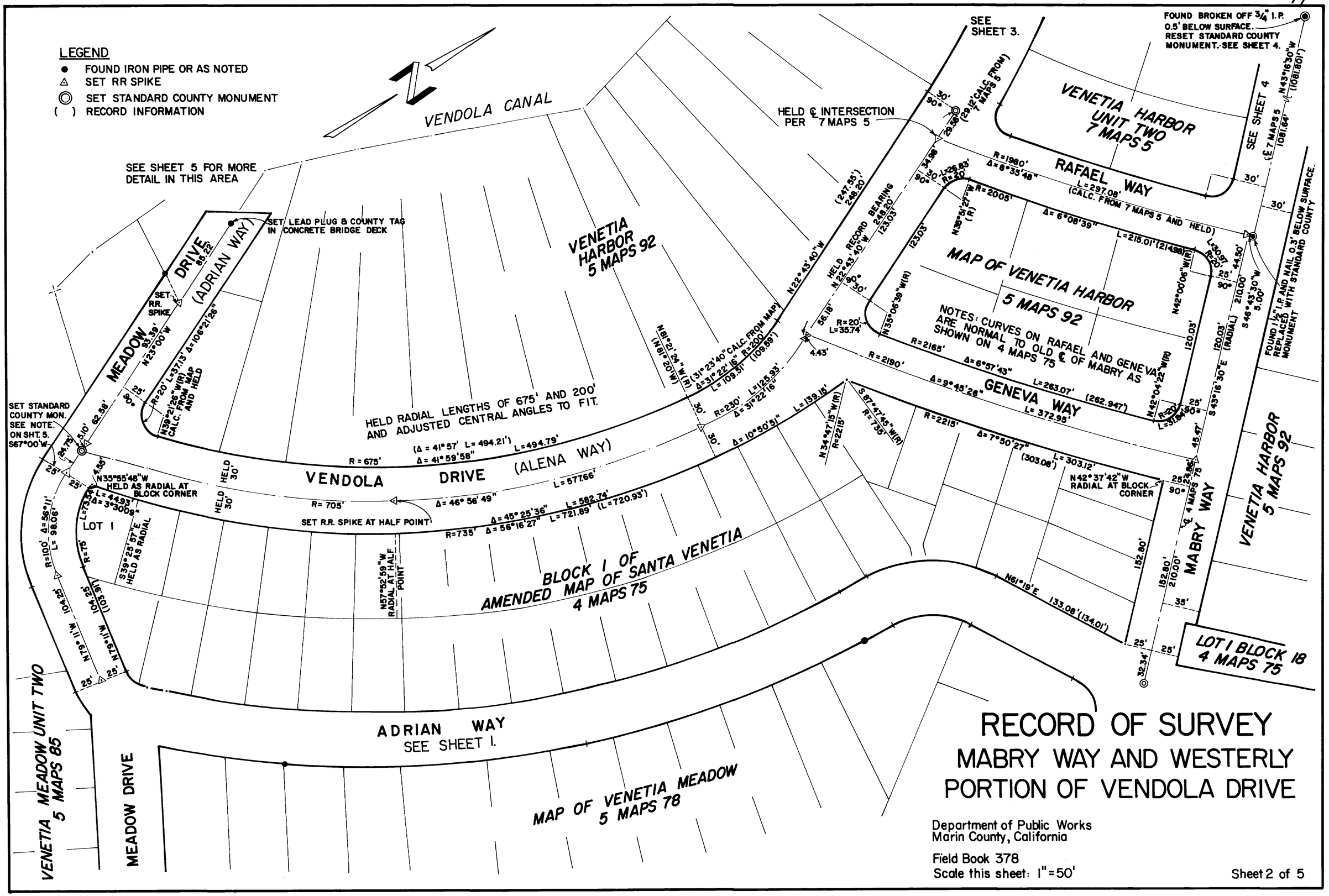

RECORD OF SURVEY

MABRY WAY AND WESTERLY PORTION OF VENDOLA DRIVE

Department of Public Works
Marin County, California

Field Book 378
Scale this sheet: 1" = 50'

Sheet 2 of 5

Can 4826

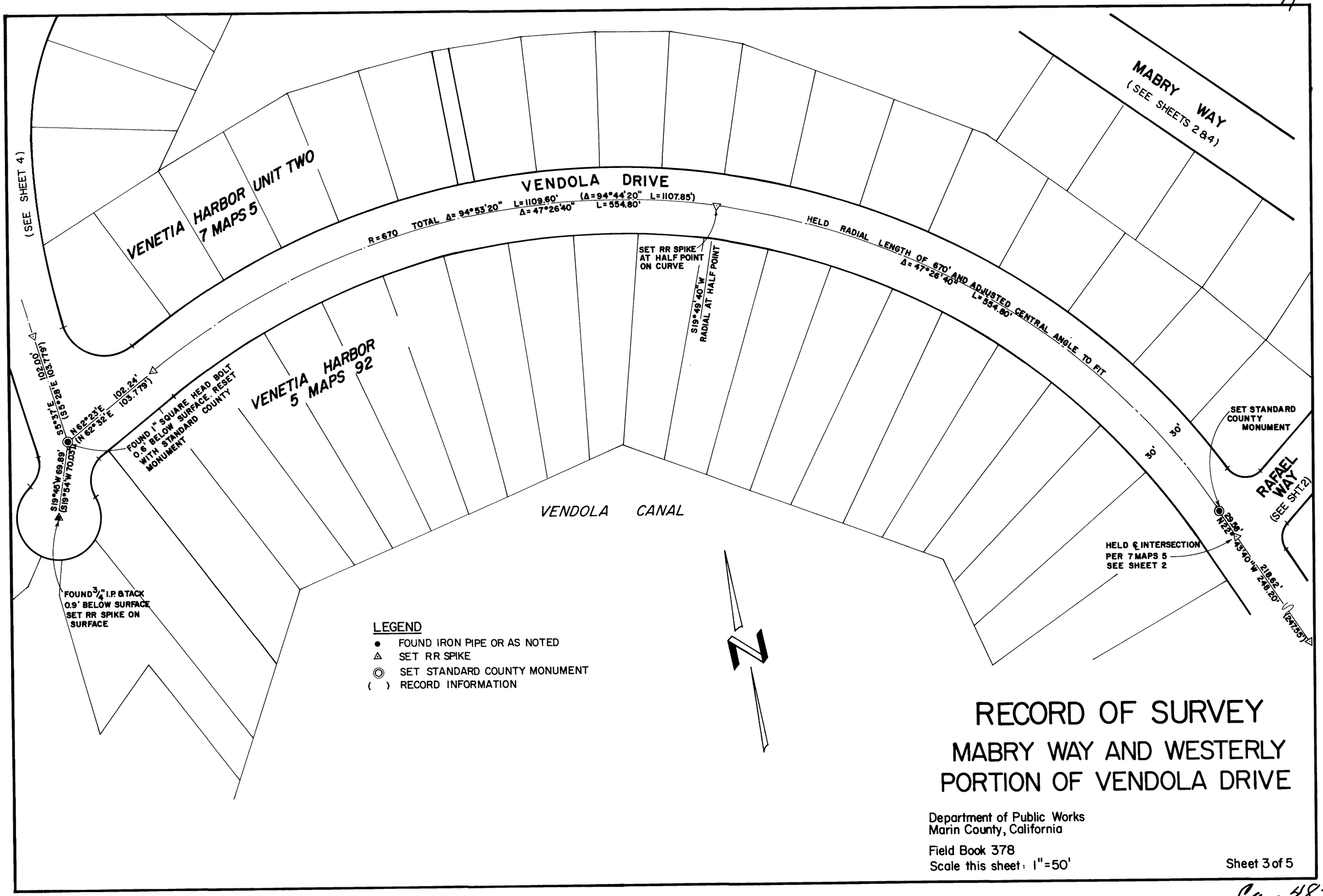

RECORD OF SURVEY

MABRY WAY AND WESTERLY PORTION OF VENDOLA DRIVE

Department of Public Works
Marin County, California

Field Book 378
Scale this sheet: 1"=50'

Sheet 3 of 5

Can 4826

91

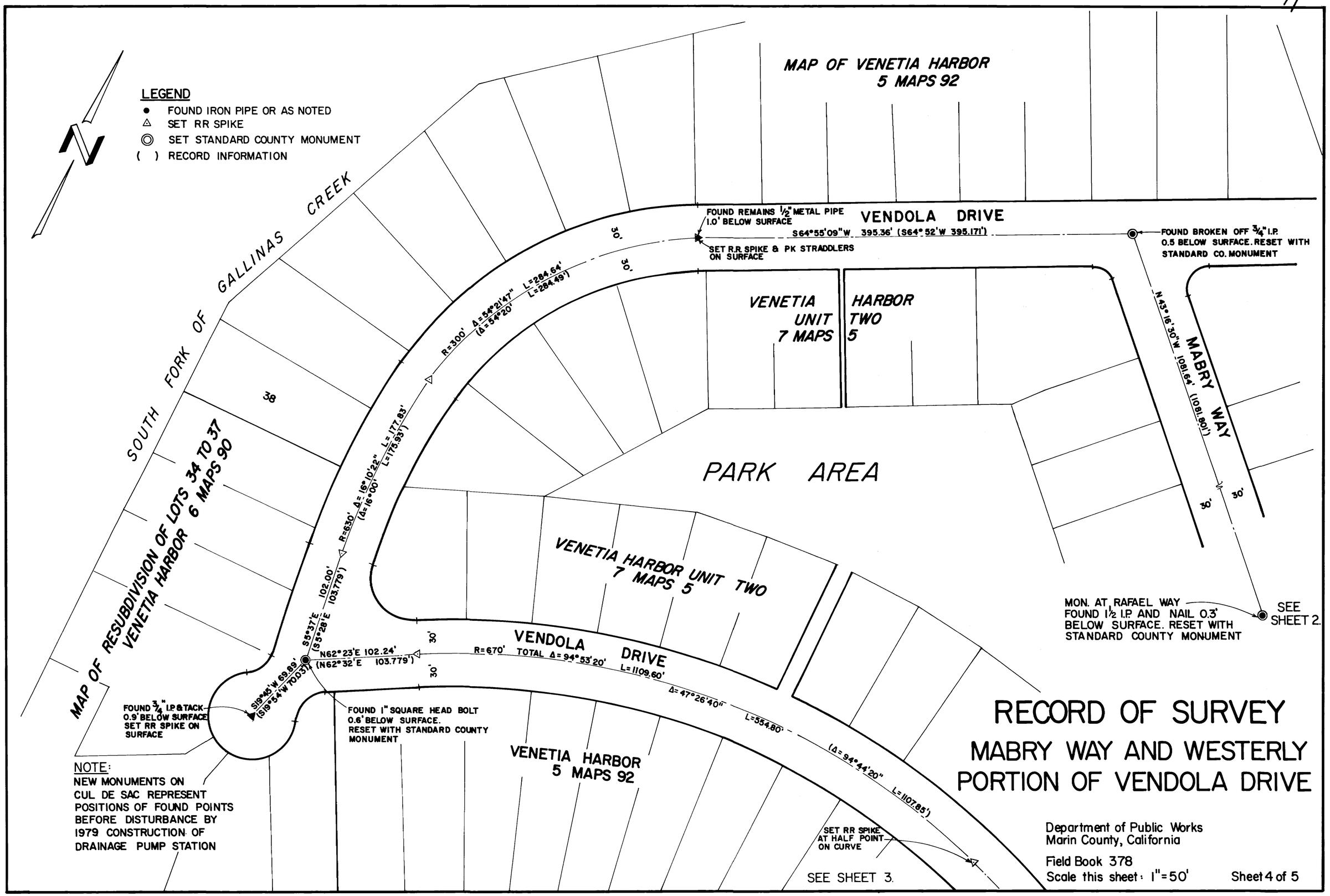
LEGEND
● FOUND IRON PIPE OR AS NOTED
△ SET RR SPIKE
◎ SET STANDARD COUNTY MONUMENT
( ) RECORD INFORMATION
MAP OF VENETIA HARBOR
5 MAPS 92
VENDOLA DRIVE
FOUND REMAINS 1/2" METAL PIPE
1.0' BELOW SURFACE
S64°55'09"W 395.36' (S64°52'W 395.171')
SET R.R. SPIKE & PK STRADDLERS
ON SURFACE
FOUND BROKEN OFF 3/4" I.P.
0.5 BELOW SURFACE. RESET WITH
STANDARD CO. MONUMENT
SOUTH FORK OF GALLINAS CREEK
30'
30'
R=300' Δ=54°21'47" L=284.64'
(Δ=54°20' L=284.49')
VENETIA UNIT 7 MAPS
HARBOR TWO 5
N43°16'30"W 1081.64' (1081.80')
MABRY WAY
38
MAP OF RESUBDIVISION OF LOTS 34 TO 37
VENETIA HARBOR 6 MAPS 90
R=630' Δ=16°10'22" L=177.83'
(Δ=16°00' L=175.93')
PARK AREA
VENETIA HARBOR UNIT TWO
7 MAPS 5
S5°37'E 102.00'
(S5°28'E 103.779')
MON. AT RAFAEL WAY
FOUND 1 1/2 I.P. AND NAIL 0.3'
BELOW SURFACE. RESET WITH
STANDARD COUNTY MONUMENT
SEE SHEET 2.
VENDOLA DRIVE
N62°23'E 102.24'
(N62°32'E 103.779')
R=670' TOTAL Δ=94°53'20'
L=1109.60'
Δ=47°26'40" L=554.80'
(Δ=94°44'20" L=1107.85')
S19°45'W 69.89'
(S19°54'W 70.031')
FOUND 3/4" I.P. & TACK
0.9' BELOW SURFACE
SET RR SPIKE ON
SURFACE
FOUND 1" SQUARE HEAD BOLT
0.6' BELOW SURFACE.
RESET WITH STANDARD COUNTY
MONUMENT
VENETIA HARBOR
5 MAPS 92
SET RR SPIKE
AT HALF POINT
ON CURVE
SEE SHEET 3.
NOTE:
NEW MONUMENTS ON
CUL DE SAC REPRESENT
POSITIONS OF FOUND POINTS
BEFORE DISTURBANCE BY
1979 CONSTRUCTION OF
DRAINAGE PUMP STATION
RECORD OF SURVEY
MABRY WAY AND WESTERLY
PORTION OF VENDOLA DRIVE
Department of Public Works
Marin County, California
Field Book 378
Scale this sheet: 1"=50'
Sheet 4 of 5

Can 4826

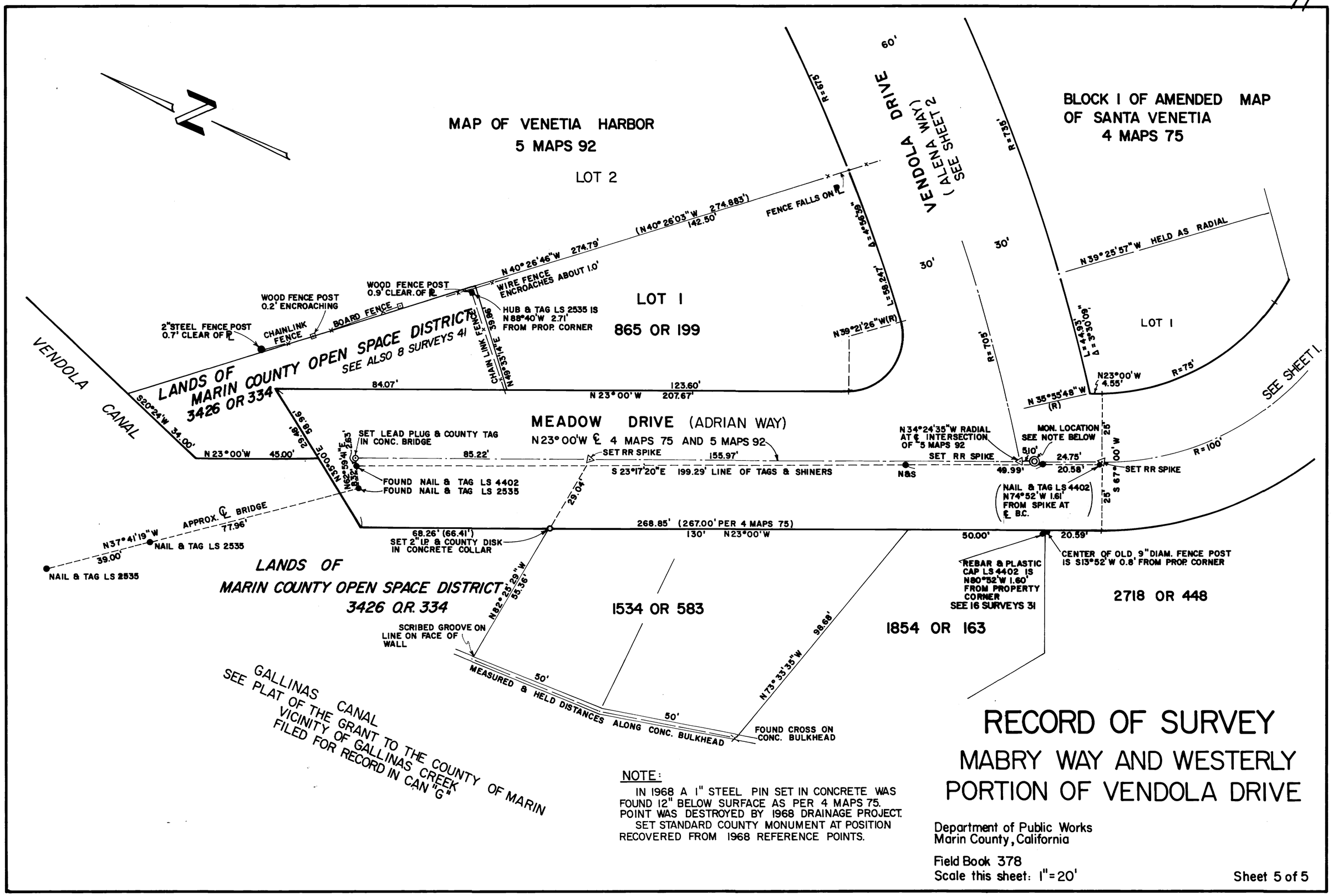

NOTE:

IN 1968 A 1" STEEL PIN SET IN CONCRETE WAS FOUND 12" BELOW SURFACE AS PER 4 MAPS 75. POINT WAS DESTROYED BY 1968 DRAINAGE PROJECT. SET STANDARD COUNTY MONUMENT AT POSITION RECOVERED FROM 1968 REFERENCE POINTS.

RECORD OF SURVEY

MABRY WAY AND WESTERLY PORTION OF VENDOLA DRIVE

Department of Public Works
Marin County, California

Field Book 378
Scale this sheet: 1" = 20'

Sheet 5 of 5

Can 4826