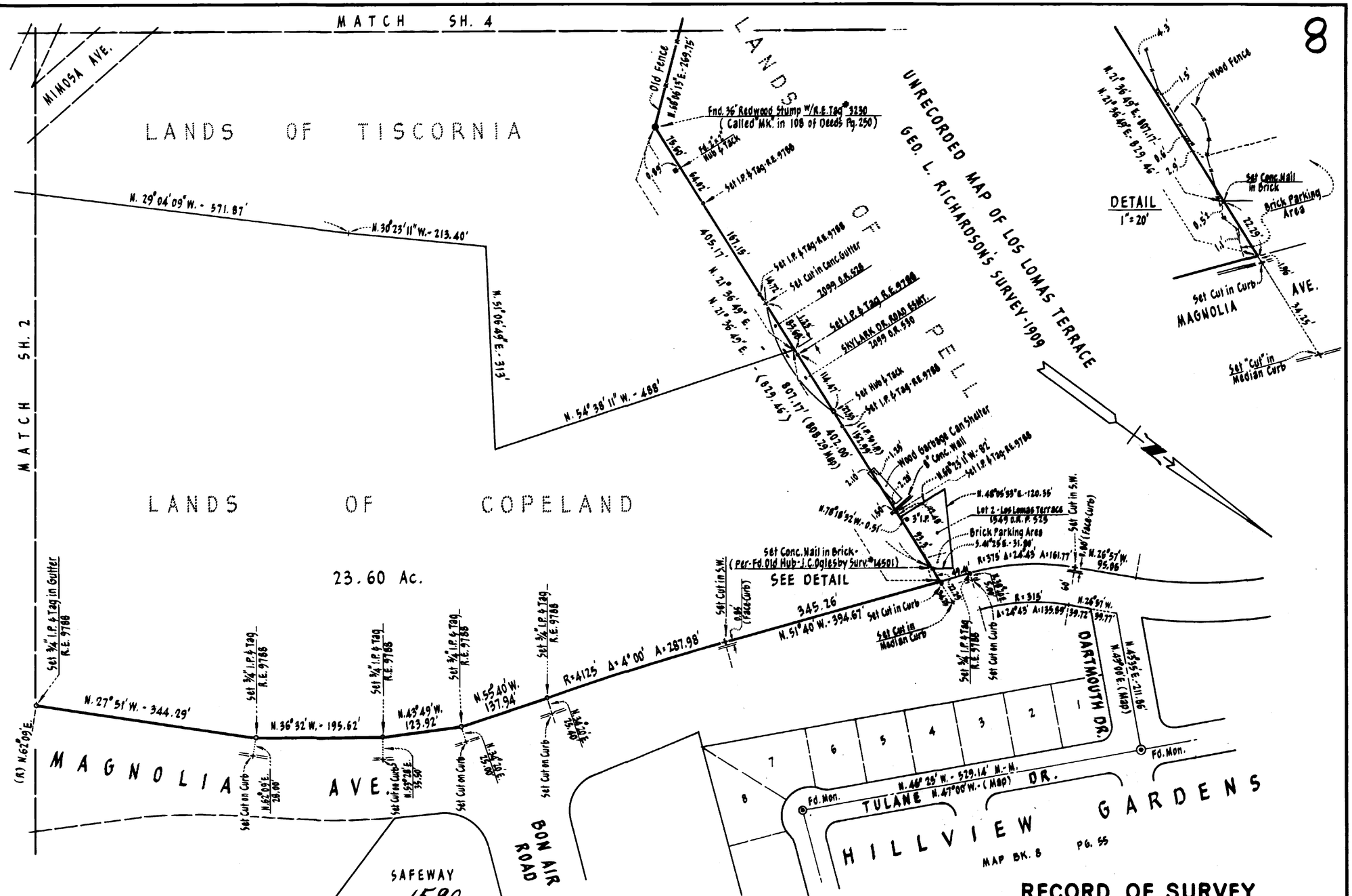

SURVEYOR'S CERTIFICATE

This map correctly represents a survey made by me or under my direction in conformance with the requirements of the Land Surveyor's Act at the request of A.A. Tiscornia Estate

in August 19.70

Dominic J. Salmi

RCE No. 9788

COUNTY SURVEYOR'S CERTIFICATE

This map has been examined for conformance with the requirements of the Land Surveyor's Act this 12 day of JANUARY 1971

Donald O. Frost
County Surveyor

By Deputy Lawrence A. Lodi

RECORDER'S CERTIFICATE

Filed this 19 day of JANUARY 1971 at 9:34 in Book 10 of Maps of Surveys at page 8 at the request of DEPT. Public WORKS

Fee 11.00

N.T. Giacomini
County Recorder

By Deputy M. Crumpley

BASIS OF BEARING

The Bearing of Ward St. is taken as N. 77° 14' W.

LEGEND

—o— Set Hub & Tack

RECORD OF SURVEY

OF THE

LANDS OF A.A. TISCORNIA ESTATE

LARKSPUR MARIN CO. CALIFORNIA

COLEMAN ASSOCIATES • CIVIL ENGINEERS

SCALE : 1" = 100'

2310

SH. 1 OF 4 SH.

Job 1.36103 B-700.1

S 1/19/73

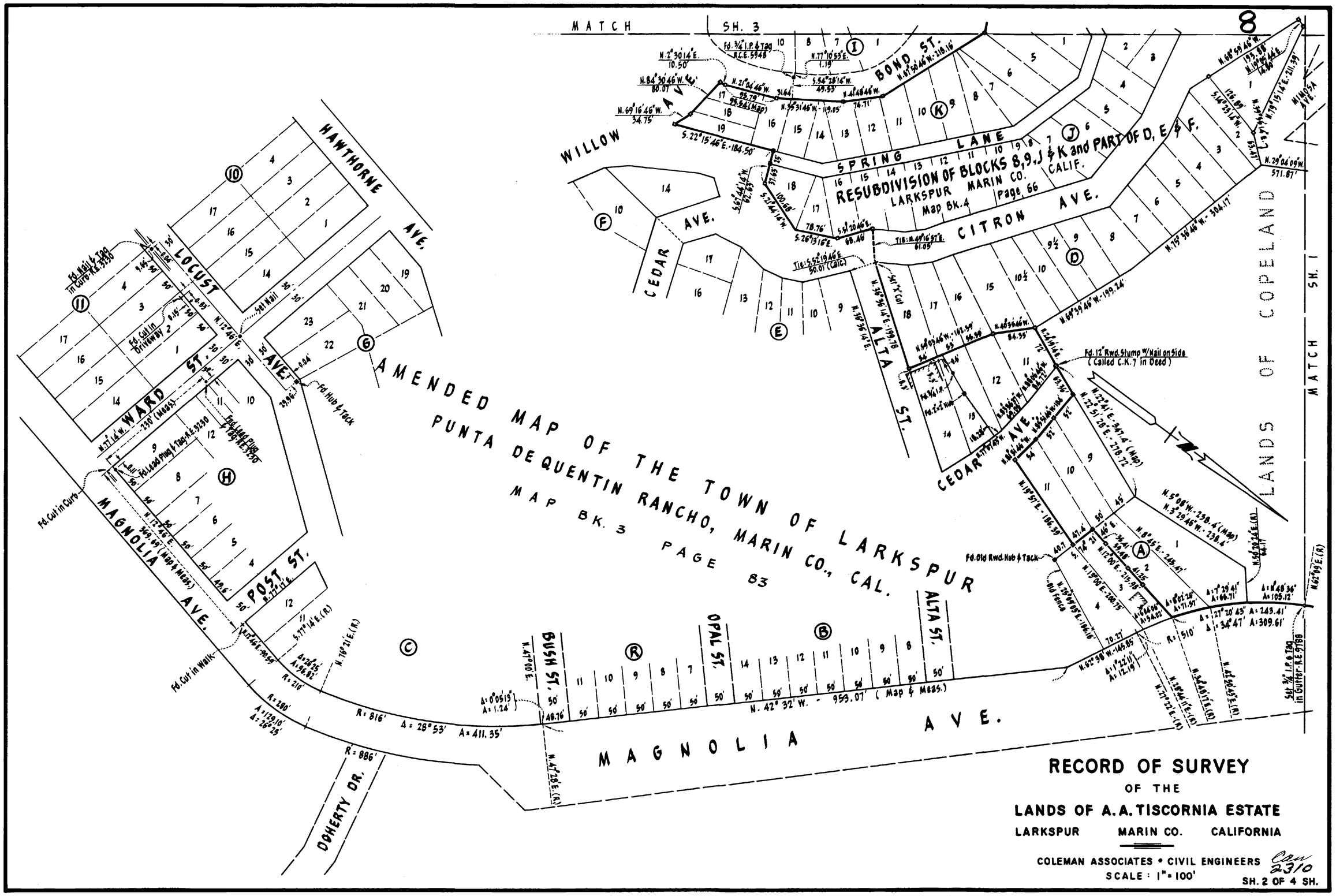
8
MATCH SH. 3
MATCH SH. 1
AMENDED MAP OF THE TOWN OF LARKSPUR
PUNTA DEQUENTIN RANCHO, MARIN CO., CAL.
MAP BK. 3 PAGE 83
RESUBDIVISION OF BLOCKS 8, 9, J & K and PART OF D, E & F.
LARKSPUR MARIN CO. CALIF.
Map Bk. 4 Page 66
LANDS OF COPELAND
BOND ST.
SPRING LANE
CITRON AVE.
WILLOW AVE.
CEDAR AVE.
ALTA ST.
HAWTHORNE AVE.
LOCUST AVE.
WARD ST.
POST ST.
MAGNOLIA AVE.
BUSH ST.
OPAL ST.
DOHERTY DR.
MINNA AVE.
RECORD OF SURVEY
OF THE
LANDS OF A. A. TISCORNIA ESTATE
LARKSPUR MARIN CO. CALIFORNIA
COLEMAN ASSOCIATES • CIVIL ENGINEERS
SCALE: 1" = 100'
SH. 2 OF 4 SH.

B-700.2

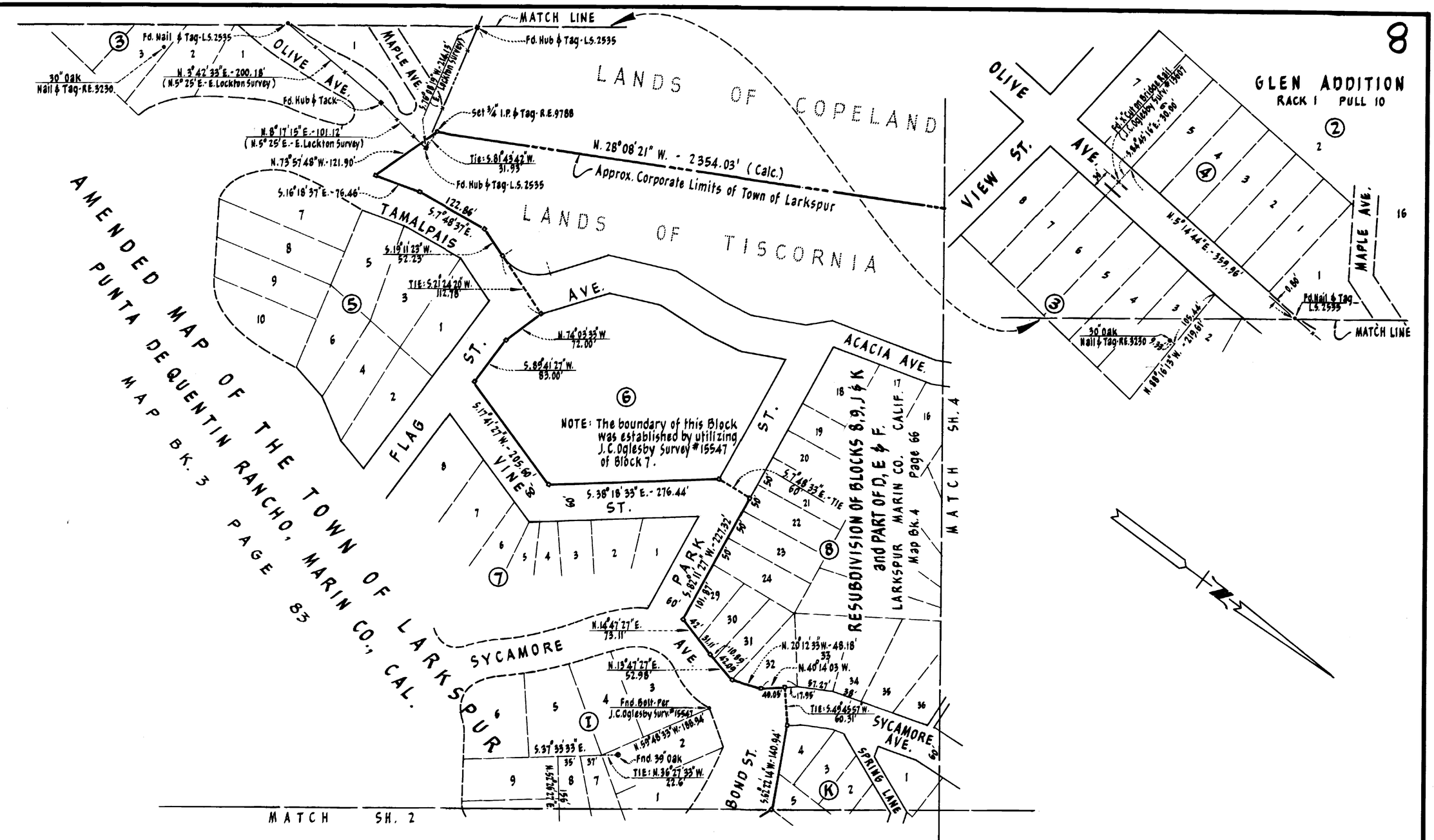

RECORD OF SURVEY

OF THE

LANDS OF A. A. TISCORNIA ESTATE

LARKSPUR MARIN CO. CALIFORNIA

COLEMAN ASSOCIATES • CIVIL ENGINEERS

SCALE: 1" = 100'

Can 2310

SH. 3 OF 4 SH.

B-700.3

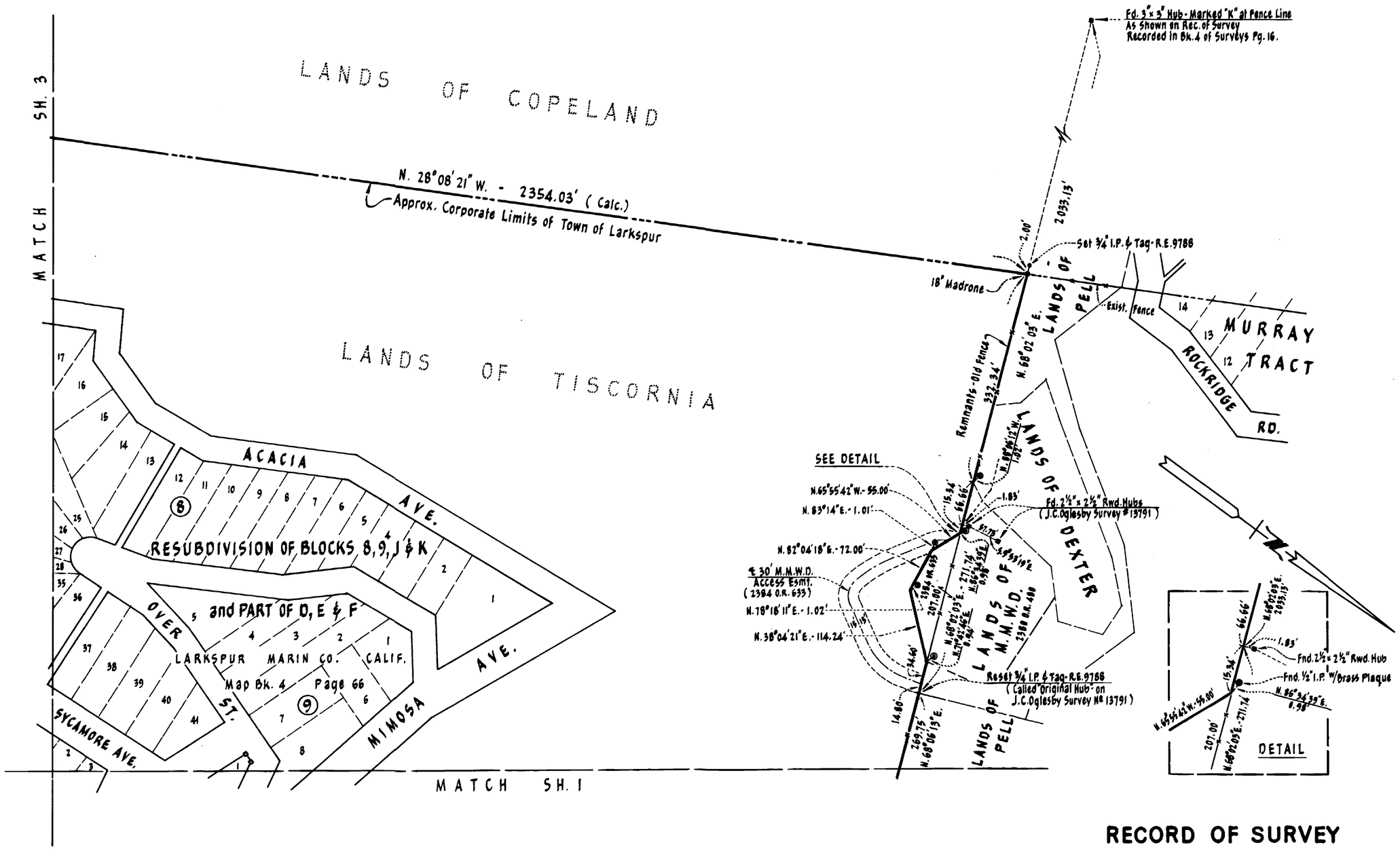

RECORD OF SURVEY

OF THE

LANDS OF A. A TISCORNIA ESTATE

LARKSPUR MARIN CO. CALIFORNIA

COLEMAN ASSOCIATES • CIVIL ENGINEERS

SCALE : 1" = 100'

Can 2310

SH. 4 OF 4 SH.

LEGEND

----⊗ Indicates Found ½" I.P. w/Brass Plaque - Stamped "M.M.W.D. L.S. 2771", Set in Conc.

B-700.4