98

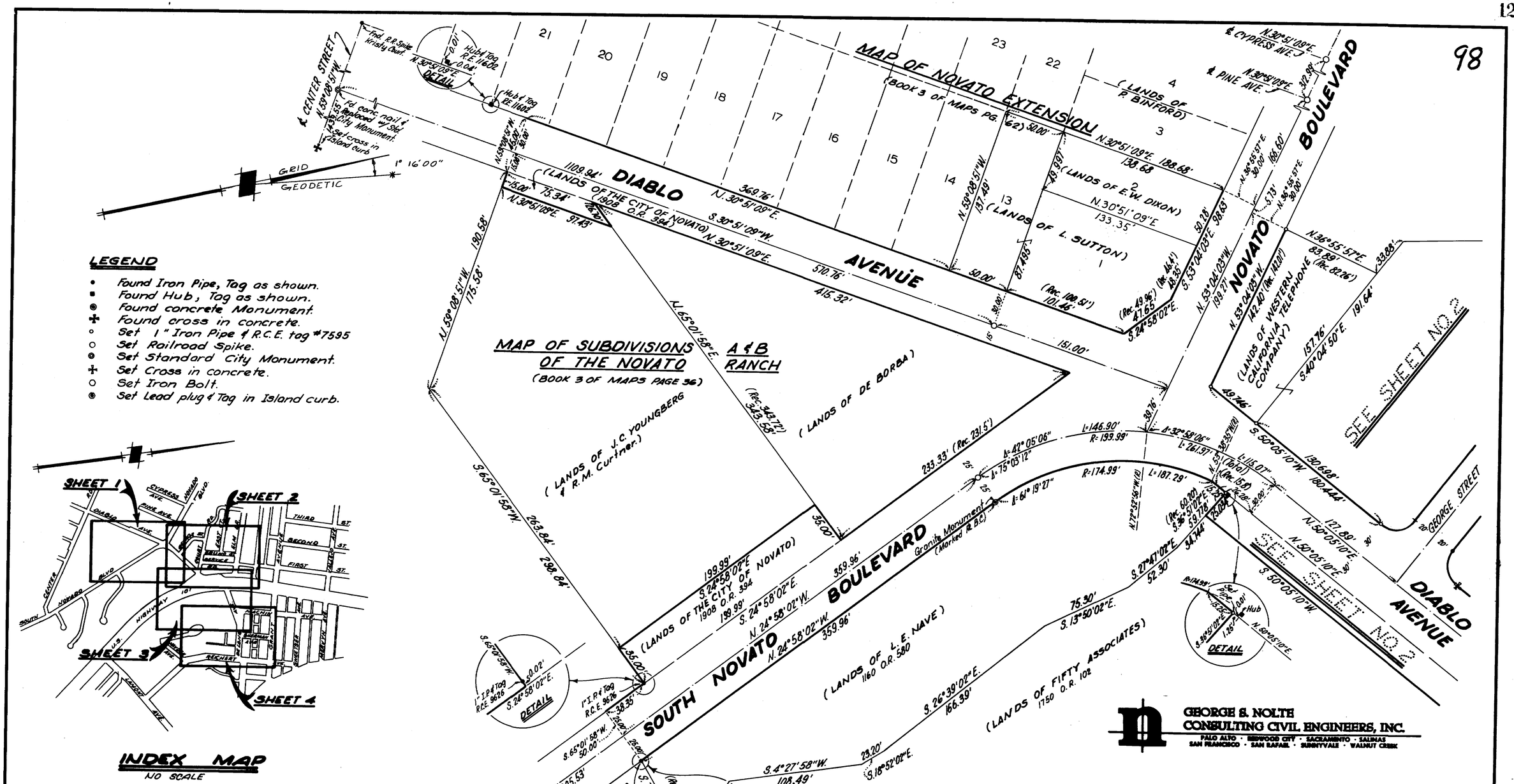
MAP OF NOVATO EXTENSION
(BOOK 3 OF MAPS PG. 62)
DIABLO AVENUE
NOVATO BOULEVARD
SOUTH NOVATO BOULEVARD
MAP OF SUBDIVISIONS OF THE NOVATO A & B RANCH
(BOOK 3 OF MAPS PAGE 36)
(LANDS OF THE CITY OF NOVATO) 1908 O.R. 394
(LANDS OF E.W. DIXON)
(LANDS OF L. SUTTON)
(LANDS OF FRANK BINFORD)
(LANDS OF DE BORBA)
(LANDS OF J.C. YOUNGBERG & R.M. Curtner)
(LANDS OF L.E. NAVE) 1160 O.R. 580
(LANDS OF FIFTY ASSOCIATES) 1750 O.R. 102
(LANDS OF WESTERN CALIFORNIA TELEPHONE COMPANY)
CENTER STREET
GEORGE STREET
JOAN AVE.
& CYPRESS AVE.
& PINE AVE.
Fnd. R.R. Spike Kristy Court
Hub & Tag R.E. 11602
DETAIL
Fd. conc. nail & Redwood stake City Monument. Set cross in Island curb
GRID
GEODETIC
1° 16' 00"
Granite Monument (Marked R.B.C.)
SEE SHEET NO. 2
SEE SHEET NO. 3
N.30°51'09"E.
S.30°51'09"W.
S.24°58'02"E.
N.24°58'02"W.
S.65°01'58"W.
N.65°01'58"E.
S.50°05'10"W.
N.50°05'10"E.
S.27°47'02"E.
S.13°50'02"E.
S.26°39'02"E.
S.18°52'02"E.
S.4°27'58"W.
S.18°58'02"E.
S.77°17'58"W.
S.65°01'58"W.
1109.94'
369.76'
510.76'
415.32'
151.00'
190.58'
175.58'
263.84'
298.84'
1305.53'
199.99'
359.96'
233.33' (Rec. 231.5')
343.58' (Rec. 343.72')
1320.638'
1180.444'
157.76'
191.64'
83.89' (Rec. 82.26')
142.40' (Rec. 141.01')
199.27'
49.746'
33.88'
L=146.90'
R=199.99'
L=261.97'
L=187.29'
R=174.99'
L=115.07'
L=127.89'
L=34.144'
L=63.30'
L=23.20'
L=108.49'
L=166.30'
L=52.30'
L=75.30'
L=63.44'
L=49.927'
L=87.495'
L=101.46'
L=47.65'
L=48.26'
L=39.76'
L=35.00'
L=35.20'
L=38.35'
L=50.00'
L=50.28'
L=98.63'
L=166.60'
L=30.00'
L=5.73'
L=138.68'
L=133.35'
L=37.49'
L=69.30'
L=50.00'
L=50.00'
L=50.00

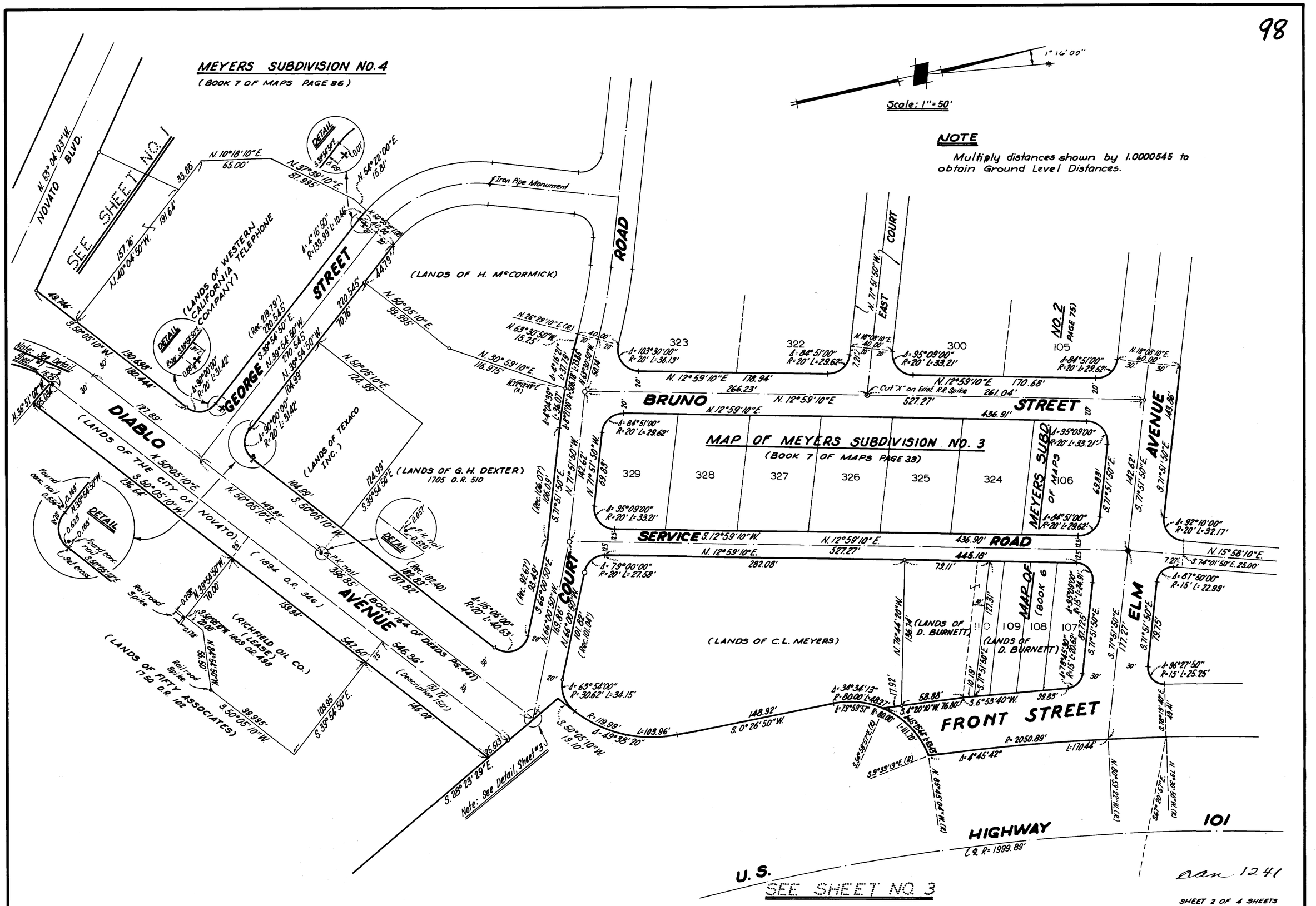
MEYERS SUBDIVISION NO. 4
(BOOK 7 OF MAPS PAGE 86)
Scale: 1"=50'
NOTE
Multiply distances shown by 1.0000545 to obtain Ground Level Distances.
SEE SHEET NO. 1
NOVATO BLVD.
N. 53° 04' 03" W.
(LANDS OF WESTERN CALIFORNIA TELEPHONE COMPANY)
DETAIL
GEORGE STREET
(LANDS OF H. McCORMICK)
Iron Pipe Monument
ROAD
EAST COURT
MAP OF MEYERS SUBDIVISION NO. 3
(BOOK 7 OF MAPS PAGE 39)
MEYERS SUB. NO. 2 (PAGE 75)
BRUNO STREET
SERVICE ROAD
DIABLO AVENUE
(LANDS OF THE CITY OF NOVATO)
(LANDS OF TEXACO INC.)
(LANDS OF G. H. DEXTER) 1705 O.R. 510
(LANDS OF C. L. MEYERS)
(LANDS OF D. BURNETT)
MAP OF (BOOK 6)
ELM AVENUE
FRONT STREET
COURT
(RICHFIELD OIL CO.) (LEASE) 1809 O.R. 498
(LANDS OF FIFTY ASSOCIATES) 1150 O.R. 102
(BOOK 164 OF DEEDS PG. 447)
Note: See Detail, Sheet #3
HIGHWAY 101
U.S.
SEE SHEET NO. 3
SHEET 2 OF 4 SHEETS

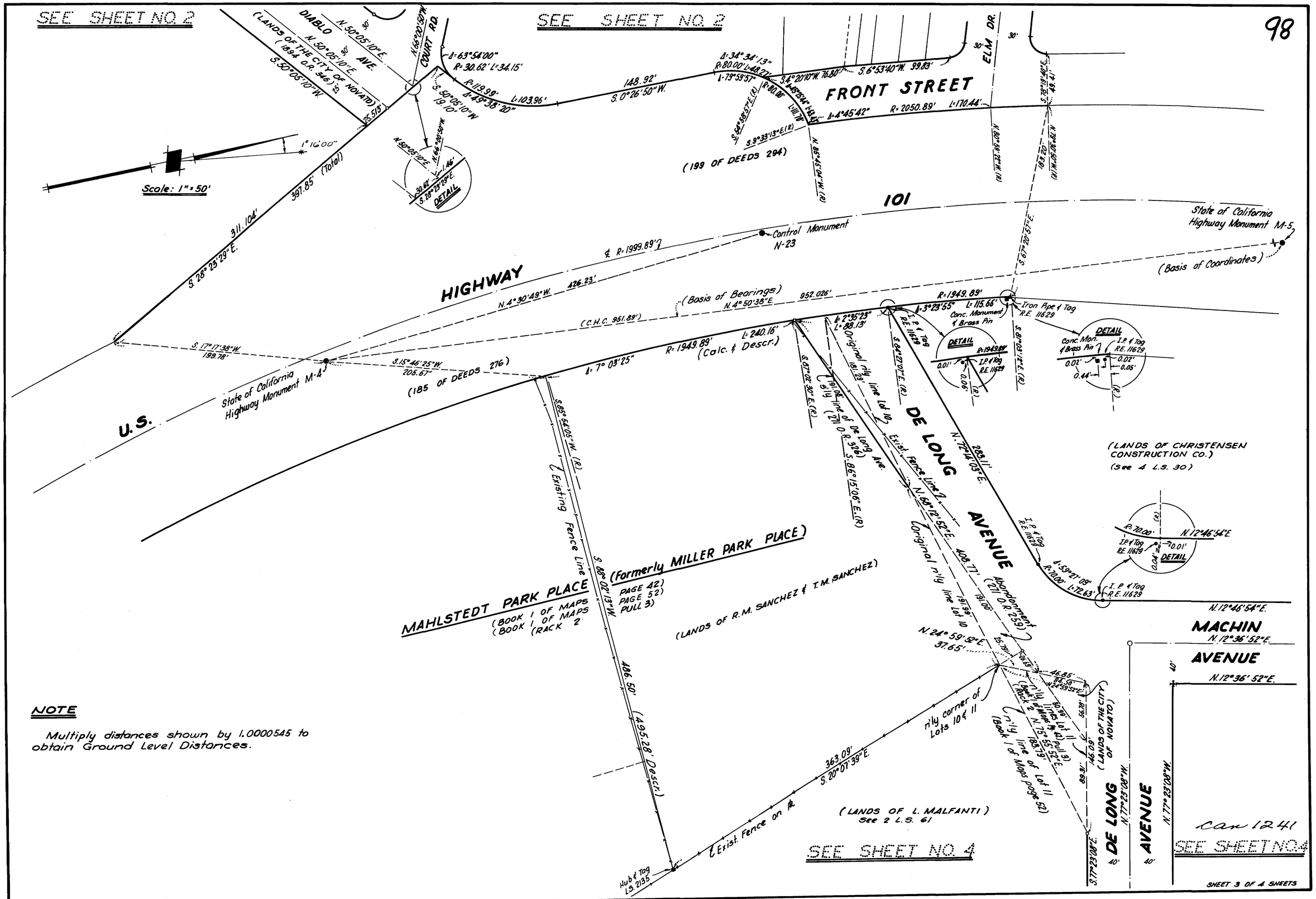

NOTE

Multiply distances shown by 1.0000545 to obtain Ground Level Distances.

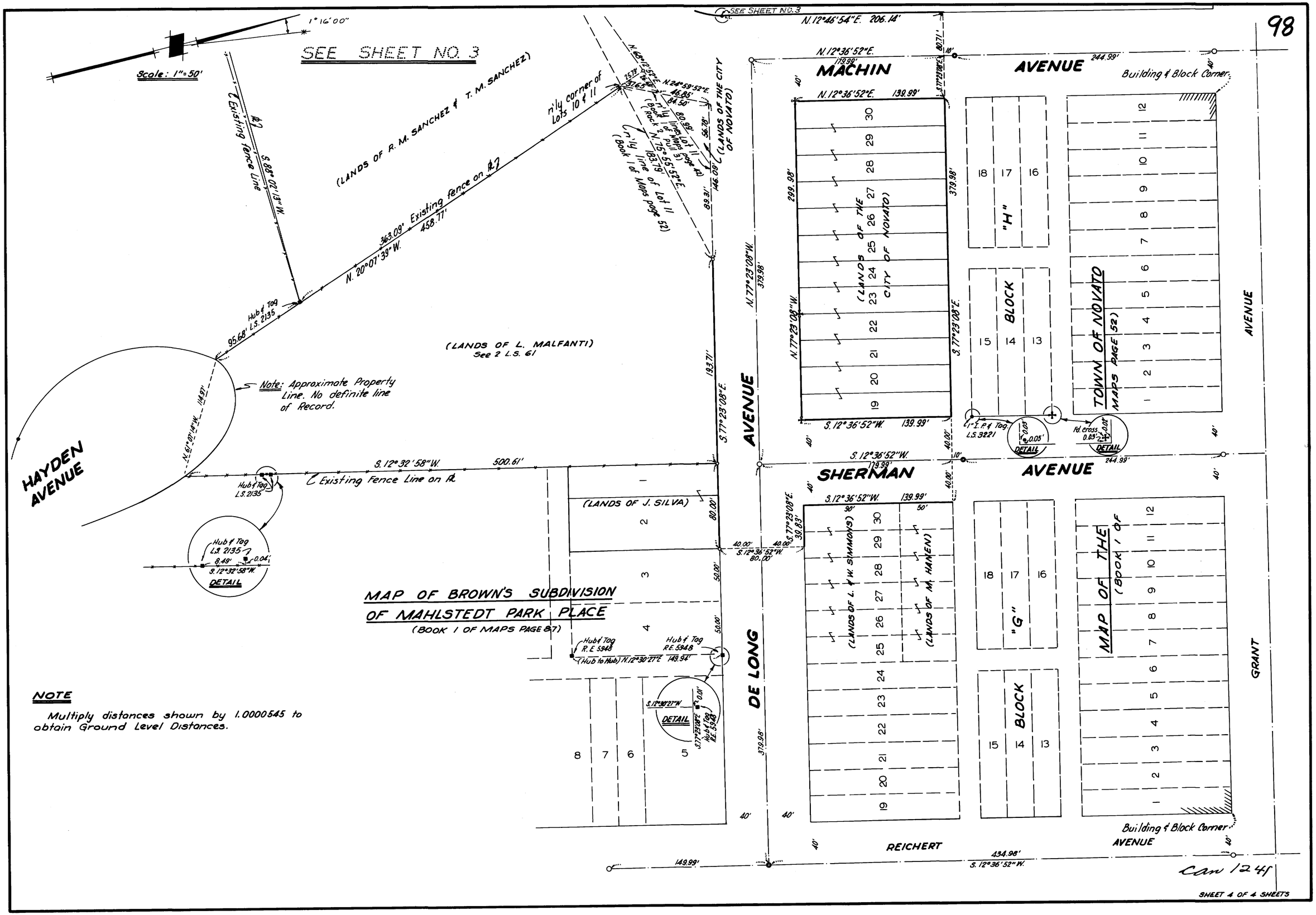

NOTE

Multiply distances shown by 1.0000545 to obtain Ground Level Distances.