Graphic Scale (in feet)

160 0 160 320

1 inch = 160 ft.

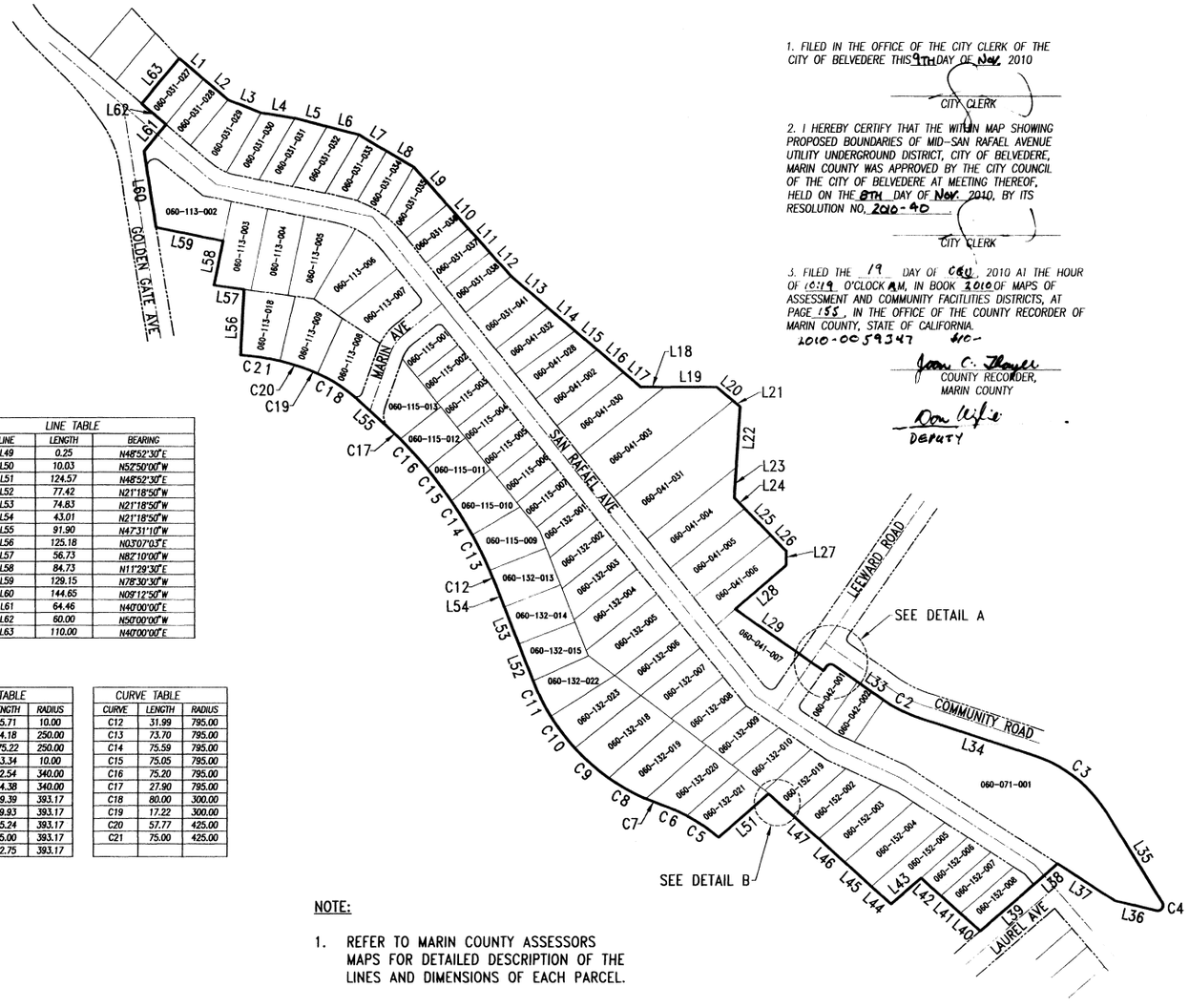

1. FILED IN THE OFFICE OF THE CITY CLERK OF THE CITY OF BELVEDERE THIS 9TH DAY OF Nov. 2010

CITY CLERK

2. I HEREBY CERTIFY THAT THE WITHIN MAP SHOWING PROPOSED BOUNDARIES OF MID-SAN RAFAEL AVENUE UTILITY UNDERGROUND DISTRICT, CITY OF BELVEDERE, MARIN COUNTY WAS APPROVED BY THE CITY COUNCIL OF THE CITY OF BELVEDERE AT MEETING THEREOF, HELD ON THE 8TH DAY OF Nov. 2010, BY ITS RESOLUTION NO. 2010-40

CITY CLERK

3. FILED THE 19 DAY OF Oct. 2010 AT THE HOUR OF 10:19 O'CLOCK AM, IN BOOK 2010 OF MAPS OF ASSESSMENT AND COMMUNITY FACILITIES DISTRICTS, AT PAGE 155, IN THE OFFICE OF THE COUNTY RECORDER OF MARIN COUNTY, STATE OF CALIFORNIA.

2010-0059347 Doc-

Joan C. Thayer
COUNTY RECORDER,
MARIN COUNTY

Don Wife
DEPUTY

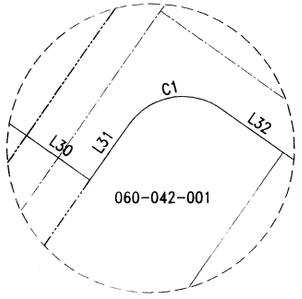

DETAIL A
SCALE: N.T.S.

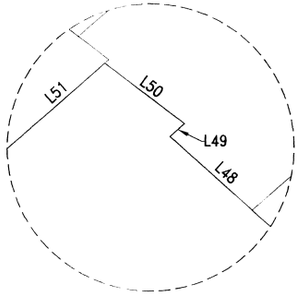

DETAIL B
SCALE: N.T.S.

LINE TABLE		
LINE	LENGTH	BEARING
L1	60.00	N50°00'00"W
L2	60.00	N50°00'00"W
L3	66.84	N69°10'25"W
L4	64.41	N80°50'00"W
L5	62.51	N75°40'00"W
L6	62.51	N75°40'00"W
L7	60.00	N59°43'17"W
L8	60.00	N59°43'17"W
L9	94.29	N41°59'00"W
L10	60.10	N41°59'00"W
L11	60.10	N41°59'00"W
L12	60.10	N41°59'00"W
L13	91.61	N49°24'00"W
L14	67.14	N49°24'00"W
L15	55.00	N49°24'00"W
L16	65.65	N49°24'00"W
L17	43.00	N49°24'00"W
L18	44.44	S90°00'00"W
L19	98.56	N90°00'00"W
L20	40.25	N50°02'00"W
L21	16.75	N50°02'00"W
L22	114.46	N03°43'00"E
L23	56.89	N03°43'00"E
L24	28.11	N44°30'00"W
L25	70.37	N44°30'00"W
L26	41.63	N44°30'00"W
L27	26.84	N00°00'00"E
L28	127.09	N49°21'30"E
L29	147.49	N55°00'00"W
L30	56.00	N55°00'00"W
L31	10.00	N35°00'00"E
L32	55.00	N55°00'00"W
L33	59.97	N55°00'00"W
L34	231.32	N72°00'00"W
L35	200.13	N31°50'30"W
L36	80.61	N76°25'00"W
L37	128.98	N57°16'30"W
L38	59.66	N48°57'00"E
L39	134.01	N48°57'00"E
L40	50.00	N48°03'00"W
L41	50.00	N48°03'00"W
L42	50.00	N48°03'00"W
L43	75.00	N48°52'30"E
L44	49.84	N48°08'30"W
L45	68.43	N48°08'30"W
L46	65.49	N48°08'30"W
L47	66.56	N48°08'30"W
L48	51.21	N48°08'30"W

LINE TABLE		
LINE	LENGTH	BEARING
L49	0.25	N48°52'30"E
L50	10.03	N52°50'00"W
L51	124.57	N48°52'30"E
L52	77.42	N21°18'50"W
L53	74.83	N21°18'50"W
L54	43.01	N21°18'50"W
L55	91.90	N47°31'10"W
L56	125.18	N03°07'03"E
L57	56.73	N82°10'00"W
L58	84.73	N11°29'30"E
L59	129.15	N78°30'30"W
L60	144.65	N09°12'50"W
L61	64.46	N40°00'00"E
L62	60.00	N50°00'00"W
L63	110.00	N40°00'00"E

CURVE TABLE		
CURVE	LENGTH	RADIUS
C1	15.71	10.00
C2	74.18	250.00
C3	175.22	250.00
C4	23.34	10.00
C5	72.54	340.00
C6	54.38	340.00
C7	29.39	393.17
C8	79.93	393.17
C9	85.24	393.17
C10	75.00	393.17
C11	72.75	393.17

CURVE TABLE		
CURVE	LENGTH	RADIUS
C12	31.99	795.00
C13	73.70	795.00
C14	75.59	795.00
C15	75.05	795.00
C16	75.20	795.00
C17	27.90	795.00
C18	80.00	300.00
C19	17.22	300.00
C20	57.77	425.00
C21	75.00	425.00

NOTE:

1. REFER TO MARIN COUNTY ASSESSORS MAPS FOR DETAILED DESCRIPTION OF THE LINES AND DIMENSIONS OF EACH PARCEL.

Rev	Date	Description	Checked

CSW | ST2
CSW/Stuber-Stroeh Engineering Group, Inc.
Civil & Structural Engineers | Surveying & Mapping | Environmental Planning
Land Planning | Construction Management | Landscape Architecture
45 Leveroni Court
Novato, CA 94949
tel: 415.883.9850
fax: 415.883.9835
© 2010

Job No. 4103605
Date: 11/03/2010
Scale: 1"=160'

MID-SAN RAFAEL AVE UTILITY UNDERGROUNDING ASSESSMENT DISTRICT

BOUNDARY MAP

BELVEDERE MARIN CALIFORNIA